

Lara RSL Kokoda Memorial Challenge – Leg 1

Lara RSL to the Turntable Car Park – You Yangs National Park

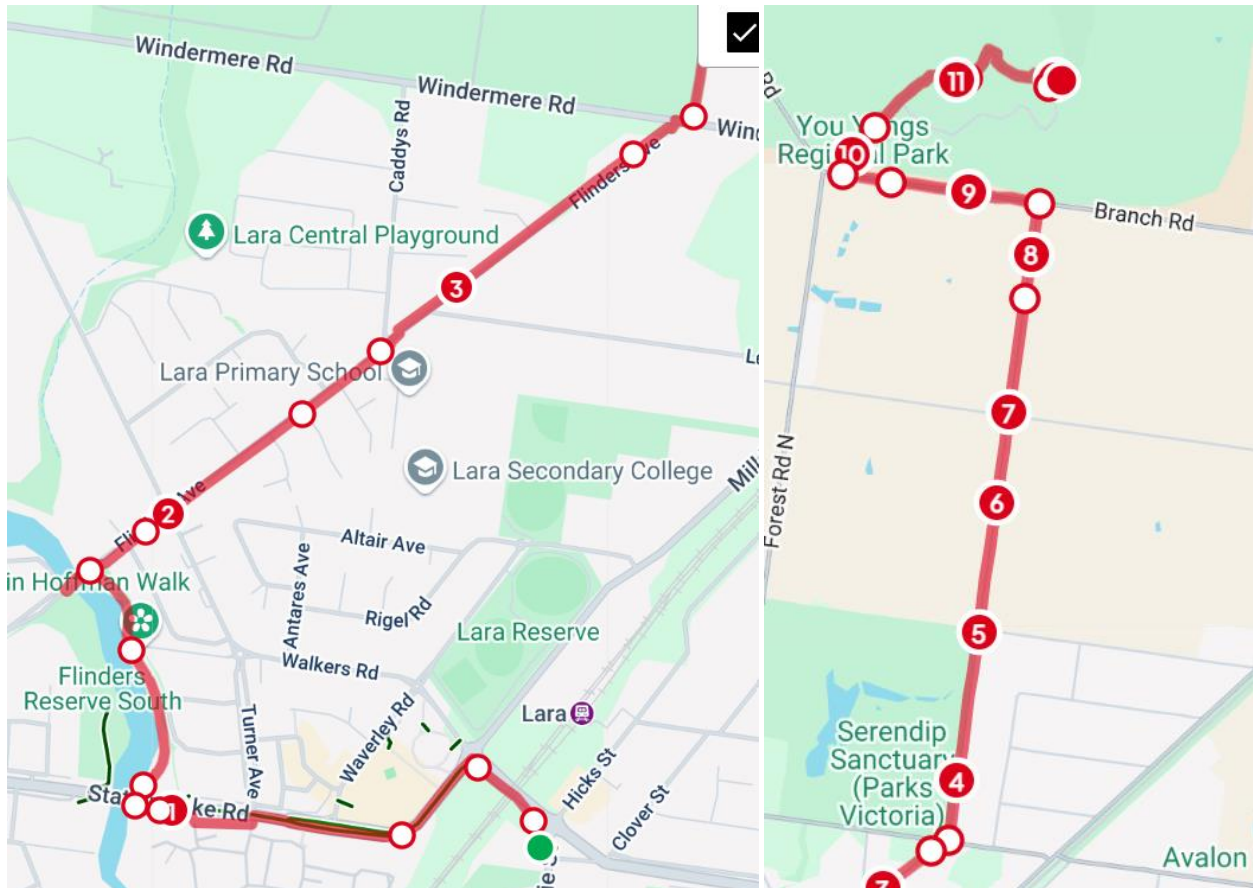
Depart: 06:00am Saturday 25th October

Distance: 11.05km

Arrive: 8:30am

Break: 15 minutes, snack, toilet & hydration

Map:



Route:

Departing the RSL car park, turn left onto McClelland Ave, turn left onto Station Lake Rd, turn right onto the walking trail along Hovells Creek, turn right onto Flinders Ave, crossing Windermere Rd continue on Flinders Ave, cross over Branch Road entering the You Yangs National Park, turn left onto the walking track, turn right onto Turntable Drive and make your way up to the Turntable Picnic Area.

Lara RSL Kokoda Memorial Challenge – Leg 2

Turntable Car Park – East Track, Northern Range & Branding Yard Tracks

Depart: 08:45am Saturday 25th October
Distance: 8.2km
Arrive: 10:45am
Break: 30 minutes, small meal, toilet & hydration

Lara RSL Kokoda Memorial Challenge – Leg 3

Turntable Car Park – Flinders Peak & Bunjil Geoglyph Tracks

Depart: 11:45am Saturday 25th October
Distance: 7.4km
Arrive: 1:00pm
Break: 30 minutes, small meal, toilet & hydration

Lara RSL Kokoda Memorial Challenge – Leg 4

Turntable Car Park – You Yangs Northern Range Circuit

Depart: 1:30pm Saturday 25th October
Distance: 10.9km
Arrive: 4:00pm
Break: 15 minutes, snack, toilet & hydration

Lara RSL Kokoda Memorial Challenge – Leg 5

Turntable Car Park – Flinders, West, Northern, Saddle & East Tracks

Depart: 4:15pm Saturday 25th October
Distance: 13.8km
Arrive: 7:30pm
Break: 30 minutes, small meal, toilet & hydration

Lara RSL Kokoda Memorial Challenge – Leg 6

Turntable Car Park – Great Circle Drive - Camp

Depart: 8:00pm Saturday 25th October

Distance: 14.1km

Arrive: 11:15pm

Break: 6 hour break - Camp

Lara RSL Kokoda Memorial Challenge – Leg 7

Camp – Big Rock, Flinders Peak, Lower Picnic Ground

Depart: 5:30am Sunday 26th October

Distance: 7.15km

Arrive: 7:30am

Break: 15 minutes, snack, toilet & hydration

Lara RSL Kokoda Memorial Challenge – Leg 8

Lower Picnic Ground - Lara RSL

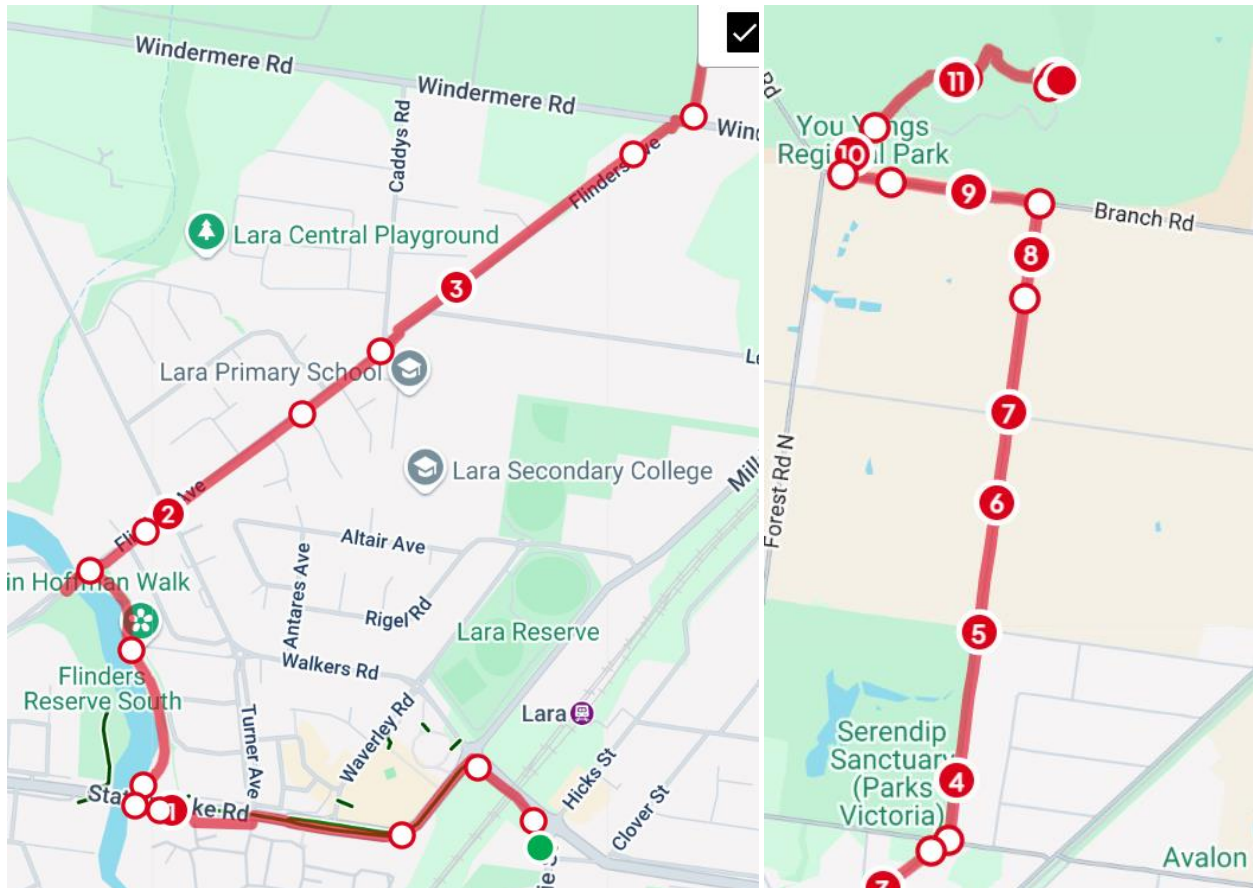
Depart: 7:45am Sunday 26th October

Distance: 10.25km

Arrive: 10:15am

Break: 15 minutes, snack, toilet & hydration

Map:



Route:

Departing the Lower Picnic Ground, exit the You Yangs National Park, crossing over Branch Rd onto Flinders Ave, crossing Windermere Rd continue on Flinders Ave, turn left onto Kevin Hoffman walk, walking under Station Lake Rd follow the walking track alongside Station Lake Rd, turn right onto McClelland Ave and right into the RSL car park.

Lara RSL Kokoda Memorial Challenge – Leg 9

Lara RSL – Avenue of Honor – Lara Sporting Club

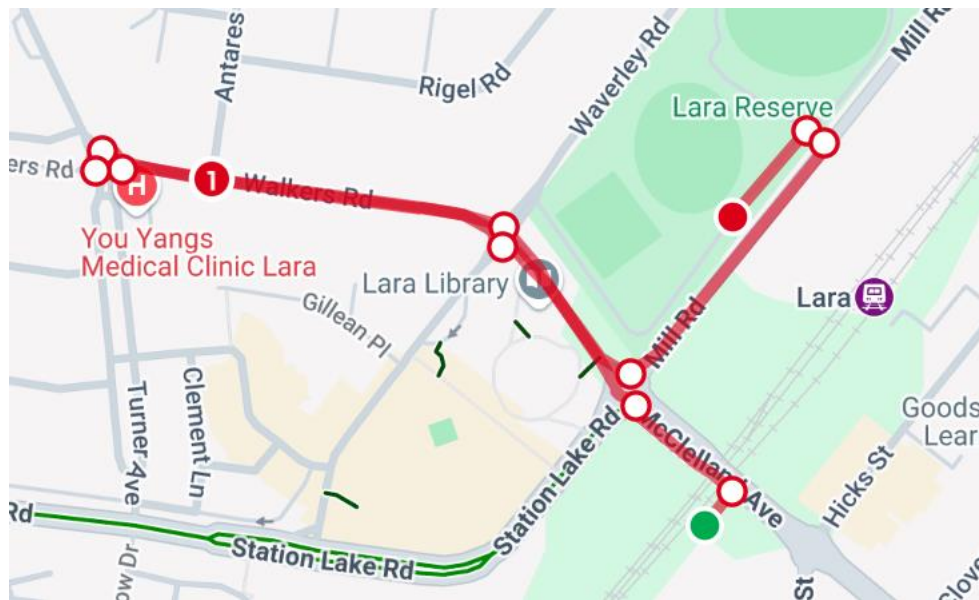
Depart: 10:30am Sunday 26th October

Distance: 1.78km

Arrive: 11:00am

Break: Nil

Map:



Route:

Departing the RSL car park under Police escort, turn left onto McClelland Ave, go straight through the round about to go onto Walkers Rd, continue straight through the roundabout at Waverley Rd to continue on Walkers Rd, make a U-Turn at the roundabout at Curletts Rd / Turner Ave to return onto Walkers Rd, continue straight through the roundabout at Waverley Rd to continue on Walkers Rd, turn left at the round about to turn onto Mill Rd, turn left into the main entrance of the Lara Sporting Club, turn left again towards the cricket nets whereby the walking group will enter the oval and walk 25 laps to finish off the 96km!